

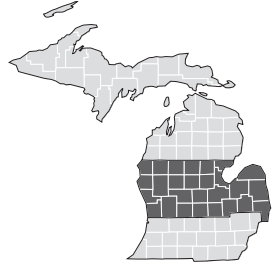



MICHIGAN WEATHER

	Michigan's Upper Peninsula Weather Patterns											
	JAN	FEB	MAR	APR	MAY	JUNE	JULY	AUG	SEPT	OCT	NOV	DEC
Average Daily Maximum Temperature	20.5°	23.9°	33.5°	47.5°	61.9°	70.9°	76.6°	73.3°	63.8°	52.3°	36.9°	24.6°
Average Daily Minimum Temperature	3.3°	4°	13.6°	27°	38.4°	47.4°	53.5°	51.7°	44.1°	34.8°	23.3°	9.9°
Highest Recorded Temperature	53°	61°	68°	92°	95°	99°	99°	95°	92°	87°	71°	59°
Lowest Recorded Temperature	-33°	-34°	-27°	-5°	17°	25°	34°	31°	21°	9°	-13°	-28°
Average Precipitation (inches)	2.17"	1.73"	2.77"	2.64"	3.03"	3.48"	2.88"	3.41"	4.08"	3.61"	2.89"	2.61"
Average Snow Accumulation (inches)	37.7"	26.1"	28.5"	10.7"	1"	0"	0"	0"	0"	4.8"	18.7"	37.8"
Source: National Weather Service; Marquette, Michigan; 20-year averages												

	Michigan's Northern Lower Peninsula Weather Patterns											
	JAN	FEB	MAR	APR	MAY	JUNE	JULY	AUG	SEPT	OCT	NOV	DEC
Average Daily Maximum Temperature	27.2°	29.5°	39°	54°	67.9°	77°	81.2°	78.5°	69.8°	58.3°	42.6°	30.7°
Average Daily Minimum Temperature	10.1°	9.5°	18°	30.6°	41.1°	50.1°	53.9°	52.5°	46.3°	36.9°	27.8°	16.7°
Highest Recorded Temperature	53°	59°	76°	86°	90°	95°	98°	94°	92°	85°	70°	63°
Lowest Recorded Temperature	-26°	-34°	-23°	3°	21°	29°	33°	29°	21°	16°	-2°	-21°
Average Precipitation (inches)	1.45"	1.24"	1.94"	2.41"	2.78"	3.01"	2.71"	2.93"	3.18"	2.6"	2.37"	1.78"
Average Snow Accumulation (inches)	19.3"	12.9"	11.6"	4.1"	.3"	0"	0"	0"	0"	.8"	9.8"	17"
Source: National Weather Service; Marquette, Michigan; 20-year averages												

MICHIGAN WEATHER

	Mid-Michigan Weather Patterns											
	JAN	FEB	MAR	APR	MAY	JUNE	JULY	AUG	SEPT	OCT	NOV	DEC
Average Daily Maximum Temperature	29°	31.7°	41.7°	56.8°	69.1°	78.5°	82.6°	80.9°	73.2°	61.3°	46.3°	34°
Average Daily Minimum Temperature	14.1°	14.9°	24.2°	35.6°	45.3°	55.1°	58.9°	57.3°	50°	40°	30.6°	20.1°
Highest Recorded Temperature	66°	64°	78°	86°	94°	99°	100°	100°	97°	89°	77°	66°
Lowest Recorded Temperature	-29°	-24°	-15°	-2°	19°	30°	37°	35°	22°	15°	4°	-17°
Average Precipitation (inches)	1.74"	1.56"	2.3"	2.88"	2.57"	3.5"	2.78"	3.04"	2.54"	2.13"	2.33"	2.21"
Average Snow Accumulation (inches)	11.9"	9.9"	8.4"	2.7"	.2"	0"	0"	0"	0"	.4"	4.5"	10.8"
Source: National Weather Service; Marquette, Michigan; 20-year averages												

	Southern Michigan Weather Patterns											
	JAN	FEB	MAR	APR	MAY	JUNE	JULY	AUG	SEPT	OCT	NOV	DEC
Average Daily Maximum Temperature	30.6°	33.5°	43.4°	57.7°	69.4°	79°	83.1°	81.5°	74.4°	62.5°	47.6°	35.4°
Average Daily Minimum Temperature	16.1°	18°	26.5°	36.9°	46.7°	56.3°	60.7°	59.4°	52.2°	41.2°	31.4°	21.6°
Highest Recorded Temperature	62°	65°	81°	89°	93°	104°	102°	100°	98°	91°	77°	68°
Lowest Recorded Temperature	-21°	-15°	-4°	10°	25°	36°	41°	38°	29°	17°	9°	-10°
Average Precipitation (inches)	1.86"	1.69"	2.54"	3.15"	2.77"	3.43"	3.1"	3.21"	2.25"	2.12"	2.33"	2.52"
Average Snow Accumulation (inches)	9.9"	9.1"	6.6"	1.6"	0"	0"	0"	0"	0"	.2"	3.1"	10.6"
Source: National Weather Service; Marquette, Michigan; 20-year averages												